




**Viewpoint 14: Loves Lane north of Empingham at junction with public right of way (E218)**

Grid Reference: E:495187, N:309174, Elevation: 82m Aod, Direction Of View: East  
 Camera Elevation: 1.5m Above Ground Level. Distance From Nearest Edge Of Proposed Development Site: 1.6km



**3D Model View Site Preparation**

To be printed at A1 for assessment purposes  
 Make and Model of Camera: Canon 6D MKii  
 Make and Focal Length of Lens: Canon 50mm  
 Projection: Cylindrical


Enlargement factor: 96% AT A1  
 View at comfortable arm's length  
 Horizontal field of view 90°



**TYPE 1** Annotated Baseline Photography  
 and **TYPE 2** LSS 3D Model Views

SITE  
**Ketton Grange Top Quarry**  
 PROJECT  
**Proposed Extensions**  
 DRAWING TITLE  
**Viewpoint 14**  
 DATE  
 Sep 2023  
 Reference  
 KE-LVIA-27

230915\_HEA004-KE-LVIA-21\_TO\_28




Mineral extraction underway in Phase 4, but mostly obscured from this viewpoint by intervening landform and vegetation

Tree and shrub planting within landscape buffers around boundaries shown at 6m high

Ketton Cement Works

3D Model View Year 10



Restored workings obscured from this viewpoint by landscape buffers. Lowering of ridge in front of Ketton Cement Works barely perceptible

Tree and shrub planting within landscape buffers around boundaries shown at 9m high

Ketton Cement Works

3D Model View Restoration



SITE  
Ketton Grange Top Quarry

PROJECT  
Proposed Extensions

DRAWING TITLE  
Viewpoint 14

DATE  
Sep 2023

Reference

KE-LVIA-28

TYPE 2 LSS 3D Model Views