



Grid Reference: E:497165, N:304721, Elevation: 85m Aod, Direction Of View: West
 Camera Elevation: 1.5m Above Ground Level. Distance From Nearest Edge Of Proposed Development Site: Adjacent






Mineral extraction underway in Phase 3 of Field 14, but obscured from this viewpoint by intervening landform and vegetation

Tree and shrub planting within landscape buffers around boundaries of Field 14 shown at 6m high

3D Model View Year 10



Tree and shrub planting within landscape buffers around boundaries of Field 14 shown at 9m high

3D Model View Restoration



SITE
Ketton Grange Top Quarry
PROJECT
Proposed Extensions
DRAWING TITLE
Viewpoint 6
DATE
Sep 2023
Reference
KE-LVIA-24

TYPE 2 LSS 3D Model Views